

SURVEY UNIT,

MINISTRY OF HOUSING AND ENVIRONMENT

Ameenee Magu, Maafannu, Male', 20392, Maldives.

Office (PABX): +(960) 3004300, Fax: +(960) 3004301

Email: survey@mhe.gov.mv

Web: www.mhe.gov.mv



CONTROL POINT DETAILS	Station Number PSM5295
Coordinate Information	
Geodetic	Grid
WGS 84	UTM Zone 43
Lat: 0° 35' 13.525912" N	E: 287821.216 m
Long: 73° 5' 36.447488" E	N: 64927.348 m
Ellp Height: -79.880 m	Orth Height: 1.783 m
Date: 25 June 2012	

Monument description & method of survey:

The PSM is constructed according to Monument Type A with a special survey mark cap to define the centre. The marker is level to the ground level.

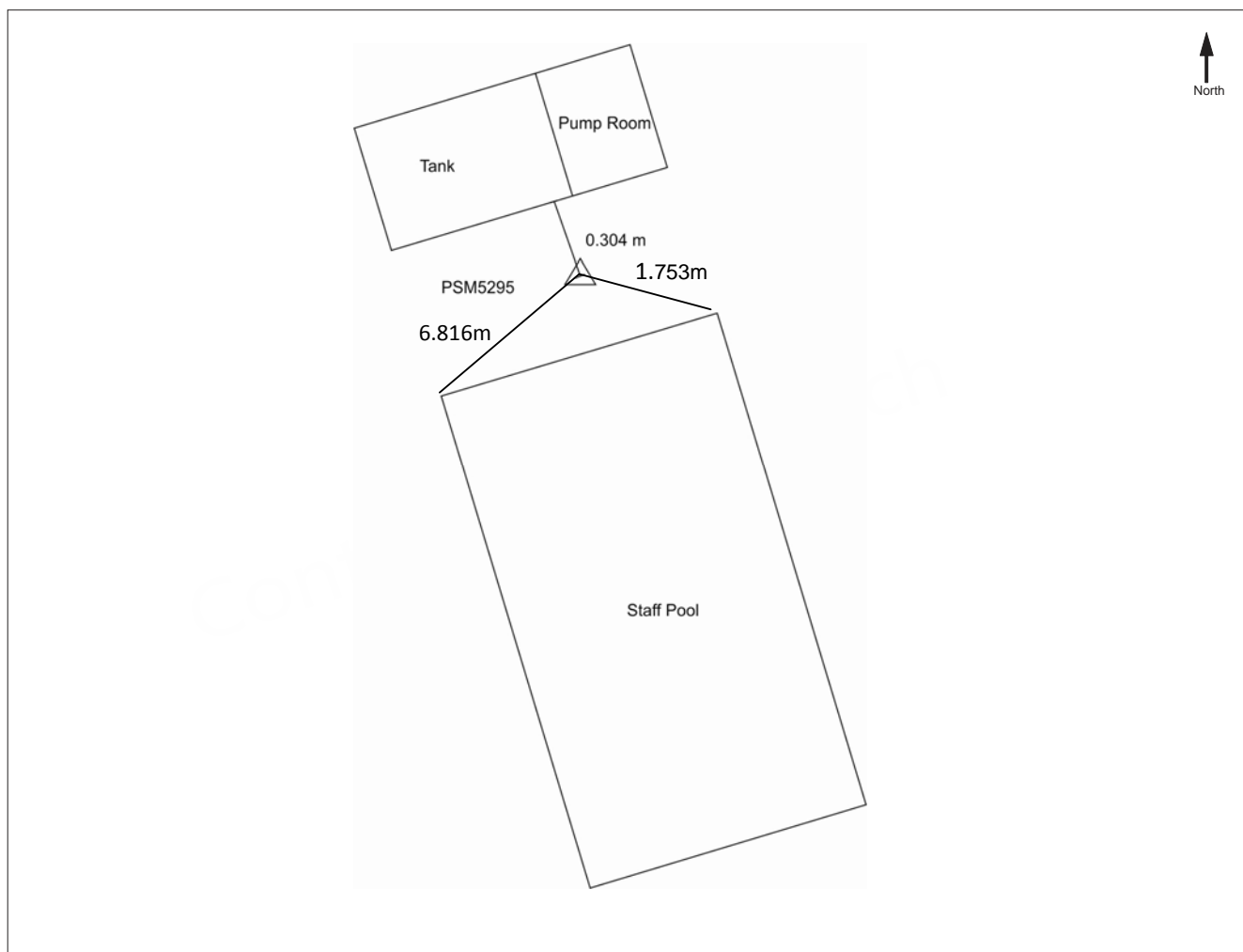
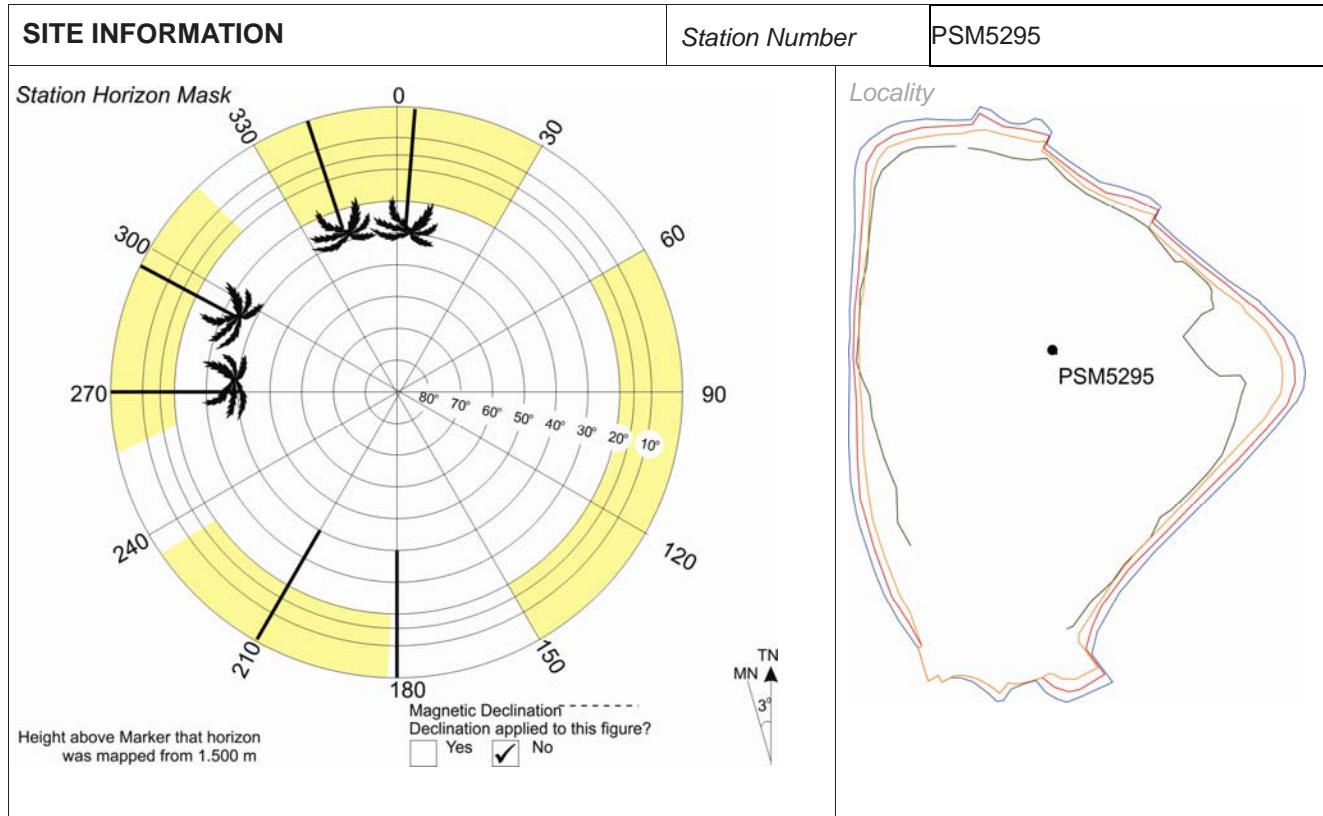
The PSM is position using Static GNSS surveying method. As this is the datum point, about 6 hours of GNSS observations was done. All other control points are surveyed in relative to this control point

General site condition & access:

The marker is located in-between staff pool and pool pump room.

Owner: Xanadu Holding Pvt





Sketched by: Faruhath Jameel	Scale: Not to scale	Date: 25 June 2012
------------------------------	---------------------	--------------------

SURVEY UNIT,**MINISTRY OF HOUSING AND ENVIRONMENT**

Ameenee Magu, Maafannu, Male', 20392, Maldives.

Office (PABX): +(960) 3004300, Fax: +(960) 3004301

Email: survey@mhe.gov.mv

Web: www.mhe.gov.mv

**CONTROL POINT DETAILS****Station Number** PSM5296**Coordinate Information**

Geodetic	Grid
WGS 84	UTM Zone 43
Lat: 0° 35' 13.277241" N	E: 287884.245 m
Long: 73° 5' 38.485683" E	N: 64919.688 m
Ellp Height: -79.983 m	Orth Height: 1.680 m


Date: 25 June 2012***Monument description & method of survey:***

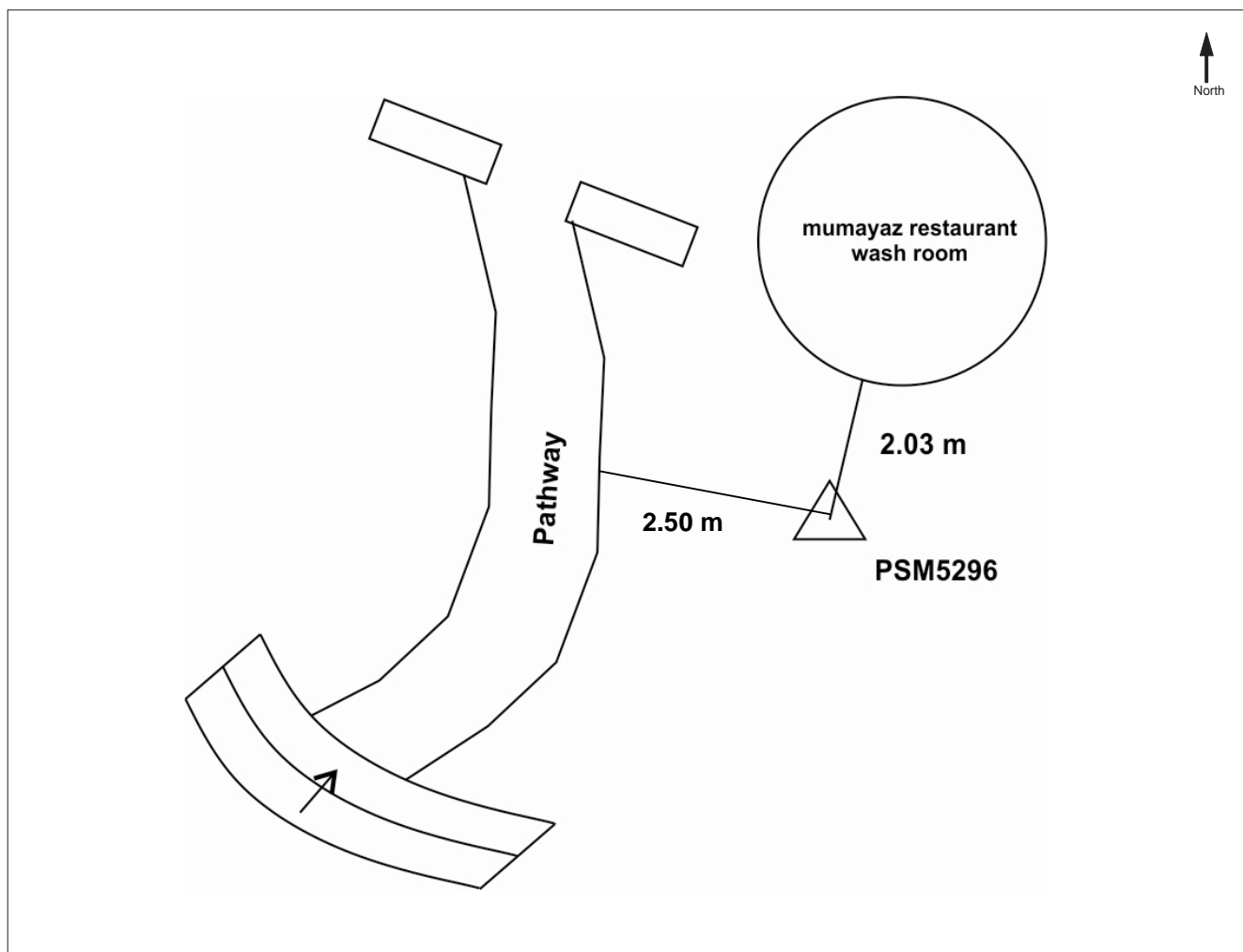
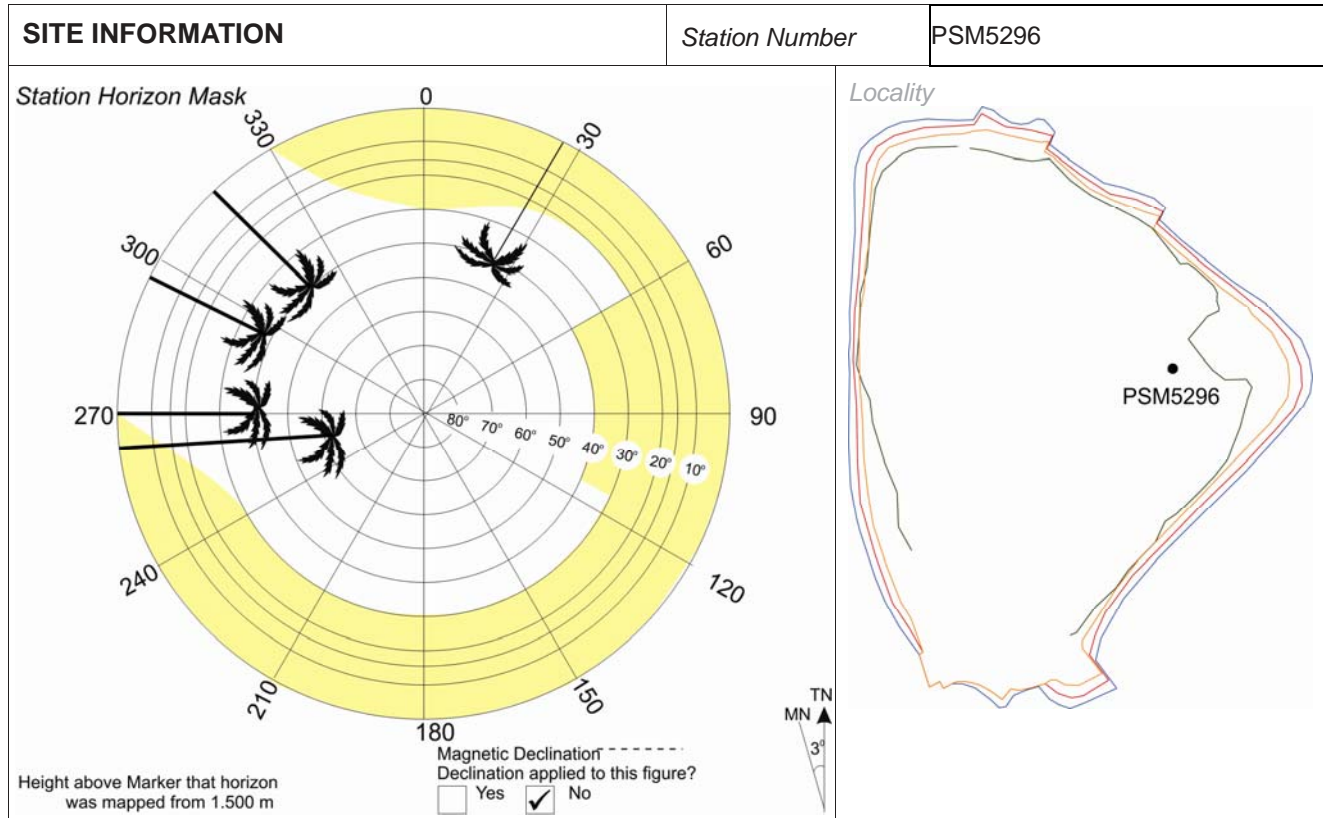
The PSM is constructed according to Monument Type A with a special survey mark cap to define the centre. The marker is level to the ground level.

The PSM is position using Static GNSS surveying method. This point is position in relative to PSM5295

General site condition & access:

The marker is located next to Mumayaz restaurant wash room

Owner: Xanadu Holdings Pvt Ltd



Sketched by: Faruhath Jameel	Scale: Not to scale	Date: 25 June 2012
------------------------------	---------------------	--------------------

SURVEY UNIT,**MINISTRY OF HOUSING AND ENVIRONMENT**

Ameenee Magu, Maafannu, Male', 20392, Maldives.

Office (PABX): +(960) 3004300, Fax: +(960) 3004301

Email: survey@mhe.gov.mv

Web: www.mhe.gov.mv



CONTROL POINT DETAILS		Station Number
		PSM5297
Coordinate Information		
Geodetic		Grid
WGS 84		UTM Zone 43
Lat: 0° 35' 17.195084" N		E: 287768.066 m
Long: 73° 5' 34.727581" E		N: 65040.083 m
Ellp Height: -80.411 m		Orth Height: 1.252 m
Date: 25 June 2012		

Monument description & method of survey:

The PSM is constructed according to Monument Type A with a special survey mark cap to define the centre. The marker is level to the ground level.

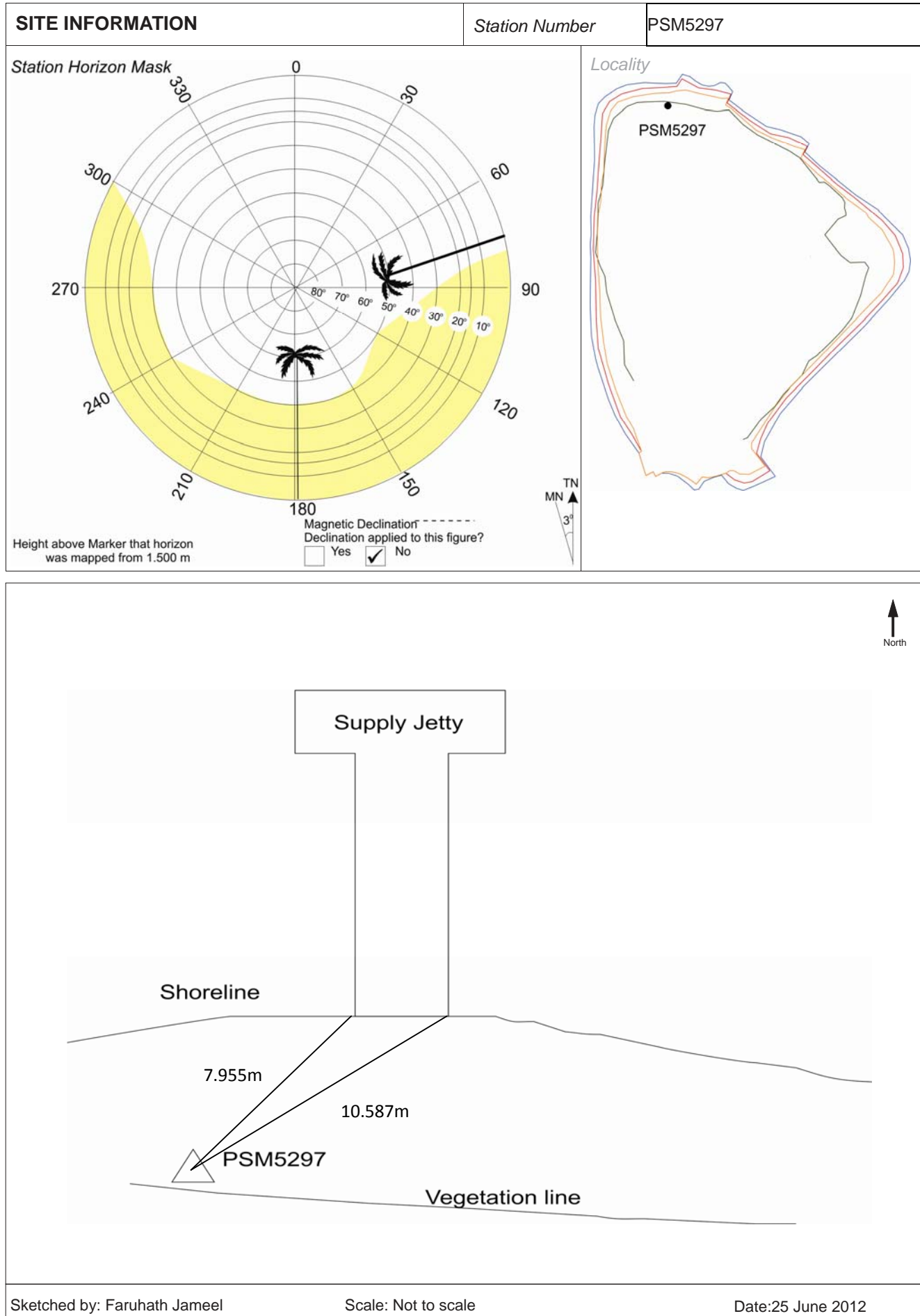
The PSM is position using Static GNSS surveying method. This point is position in relative to PSM5295

General site condition & access:

The marker is located near the beach area, on to the left of the supply jetty.

Owner: Xanadu Holdings Pvt Ltd





SURVEY UNIT,**MINISTRY OF HOUSING AND ENVIRONMENT**

Ameenee Magu, Maafannu, Male', 20392, Maldives.

Office (PABX): +(960) 3004300, Fax: +(960) 3004301

Email: survey@mhe.gov.mv

Web: www.mhe.gov.mv



CONTROL POINT DETAILS		<i>Station Number</i> CP01
Coordinate Information		
Geodetic		Grid
WGS 84		UTM Zone 43
Lat: 0° 35' 12.80086" N		E: 287813.010m
Long: 73° 5' 36.18236" E		N: 64905.078m
Ellp Height: -80.108m		Orth Height: 1.555 m
Date: 25 December 2012		

Monument description & method of survey:

The PSM is constructed according to Monument Type A with a special survey mark cap to define the centre. The marker is level to the ground level.

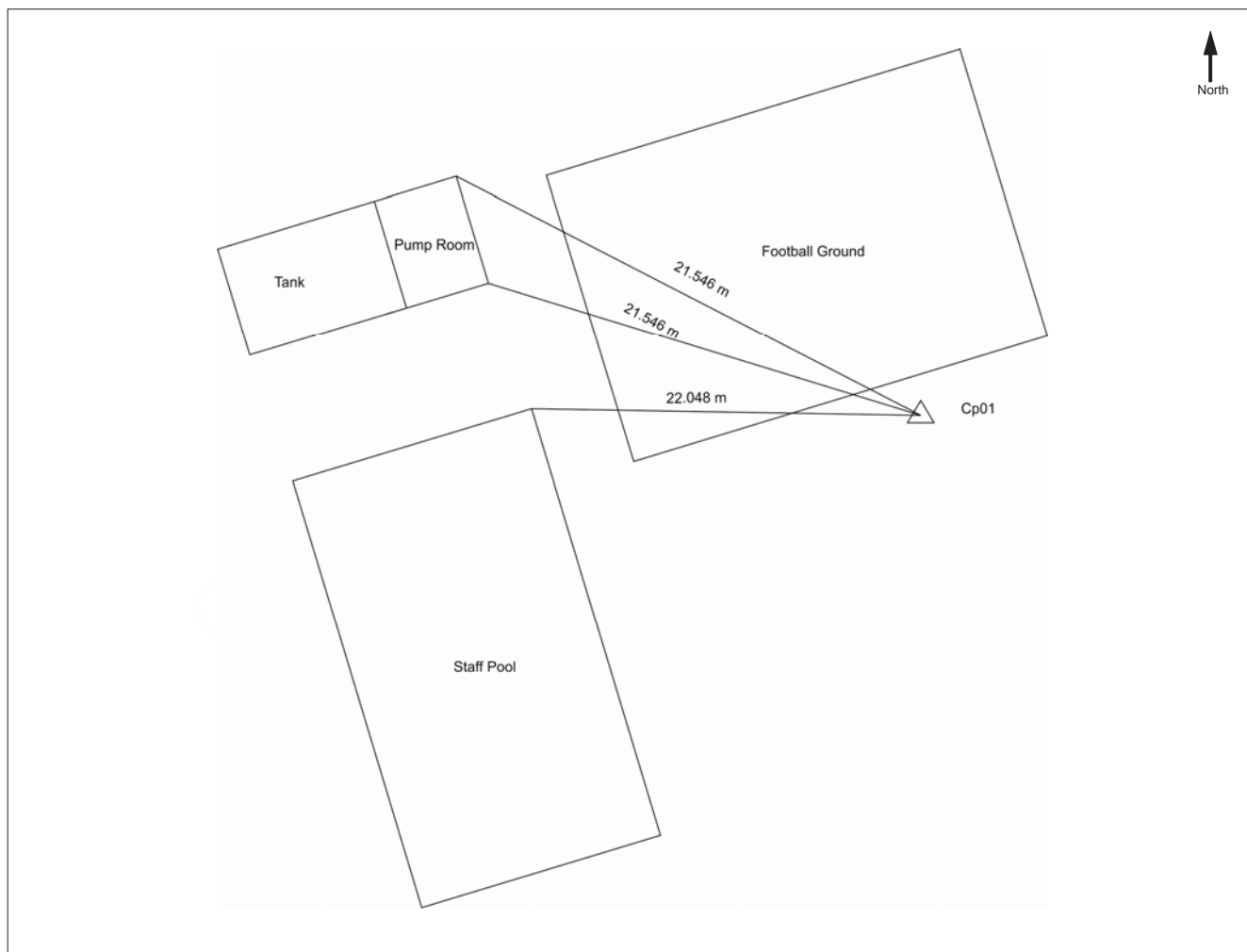
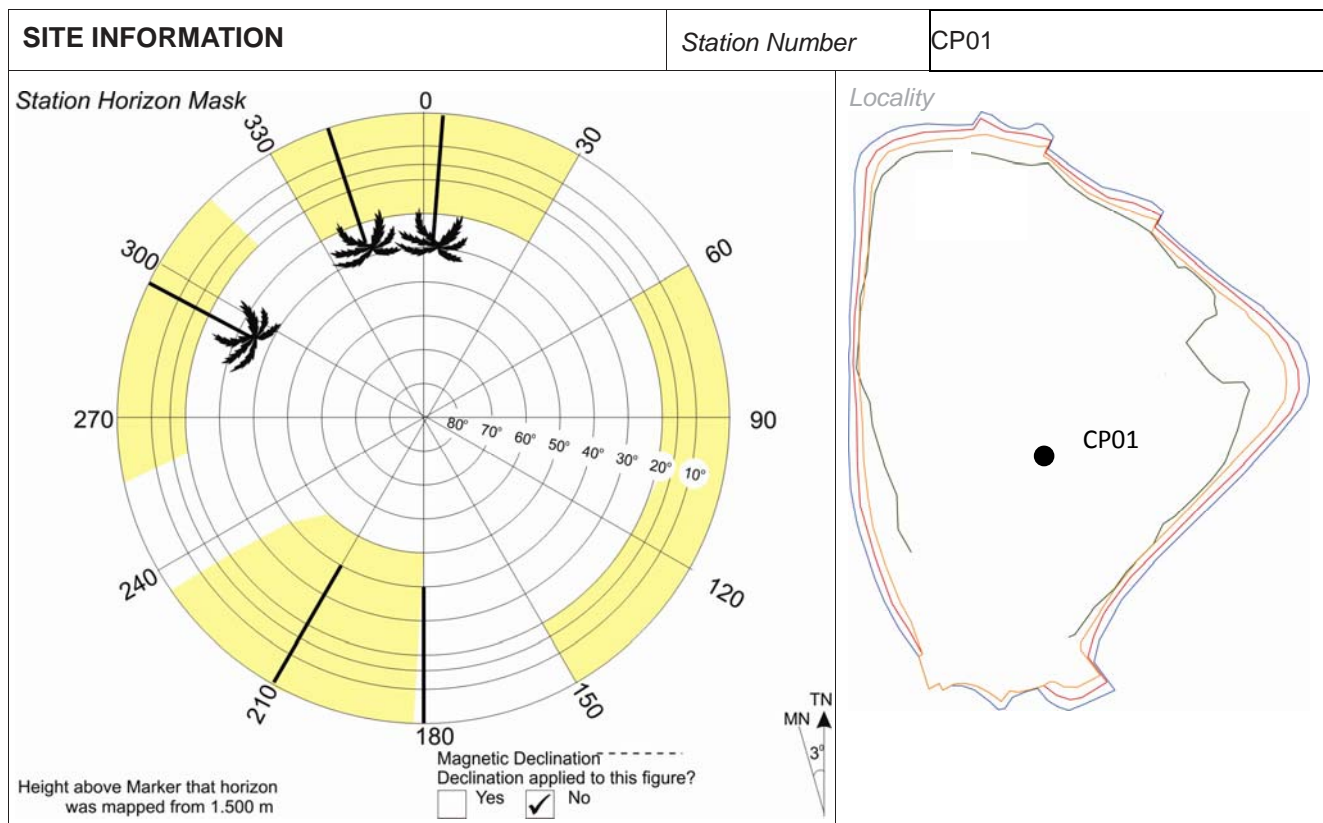
The PSM is position using Static GNSS surveying method. This point is position in relative to PSM5295

General site condition & access:

The marker is located on the western side of area used as the football ground.

Owner: Xanadu Holdings Pvt Ltd





Sketched by: Faruhath Jameel	Scale: Not to scale	Date :25 December 2012
------------------------------	---------------------	------------------------